

# Camp River Ranch

Orienteering Map by Cascade Orienteering Club

scale 1:10,000 • contour interval 5 meters



Girl Scouts of Western Washington

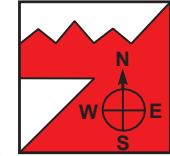
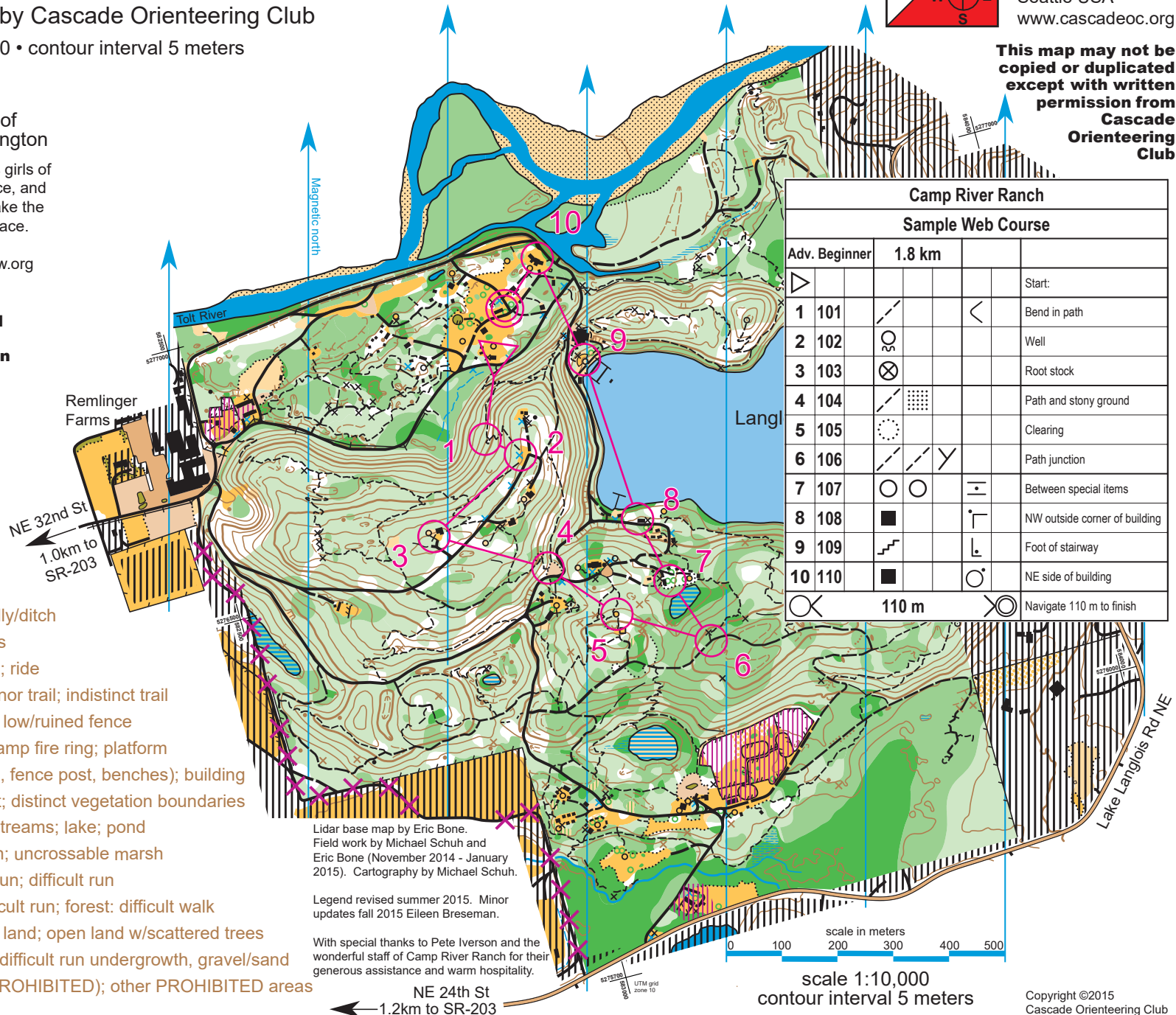
Girl Scouting builds girls of courage, confidence, and character, who make the world a better place.

www.girlscoutsww.org

**Camp River Ranch is private property which may be accessed only with permission of Girl Scouts of Western Washington**

## Legend

- contours; form line
- boulder; boulder field
- small knolls; rootstock
- small/large depression
- earth bank; erosion gully/ditch
- paved; dirt/gravel areas
- paved/all weather road; ride
- vehicle track; major/minor trail; indistinct trail
- power line; high fence; low/ruined fence
- survey mark; pole or camp fire ring; platform
- man made object (sign, fence post, benches); building
- single tree; fire hydrant; distinct vegetation boundaries
- river; stream; smaller streams; lake; pond
- indistinct/distinct marsh; uncrossable marsh
- forest: easy run; slow run; difficult run
- undergrowth: slow/difficult run; forest: difficult walk
- open land; rough open land; open land w/scattered trees
- rough open land: slow/difficult run undergrowth, gravel/sand
- landscaping/garden (PROHIBITED); other PROHIBITED areas



CASCADE ORIENTEERING CLUB  
Seattle USA  
www.cascadeoc.org

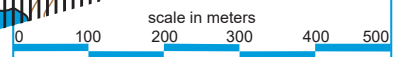
**This map may not be copied or duplicated except with written permission from Cascade Orienteering Club**

Camp River Ranch			
Sample Web Course			
Adv.	Beginner	1.8 km	
			Start:
1	101		Bend in path
2	102		Well
3	103		Root stock
4	104		Path and stony ground
5	105		Clearing
6	106		Path junction
7	107		Between special items
8	108		NW outside corner of building
9	109		Foot of stairway
10	110		NE side of building
		110 m	

Lidar base map by Eric Bone.  
Field work by Michael Schuh and Eric Bone (November 2014 - January 2015). Cartography by Michael Schuh.

Legend revised summer 2015. Minor updates fall 2015 Eileen Breseman.

With special thanks to Pete Iverson and the wonderful staff of Camp River Ranch for their generous assistance and warm hospitality.



scale 1:10,000  
contour interval 5 meters

Copyright ©2015  
Cascade Orienteering Club